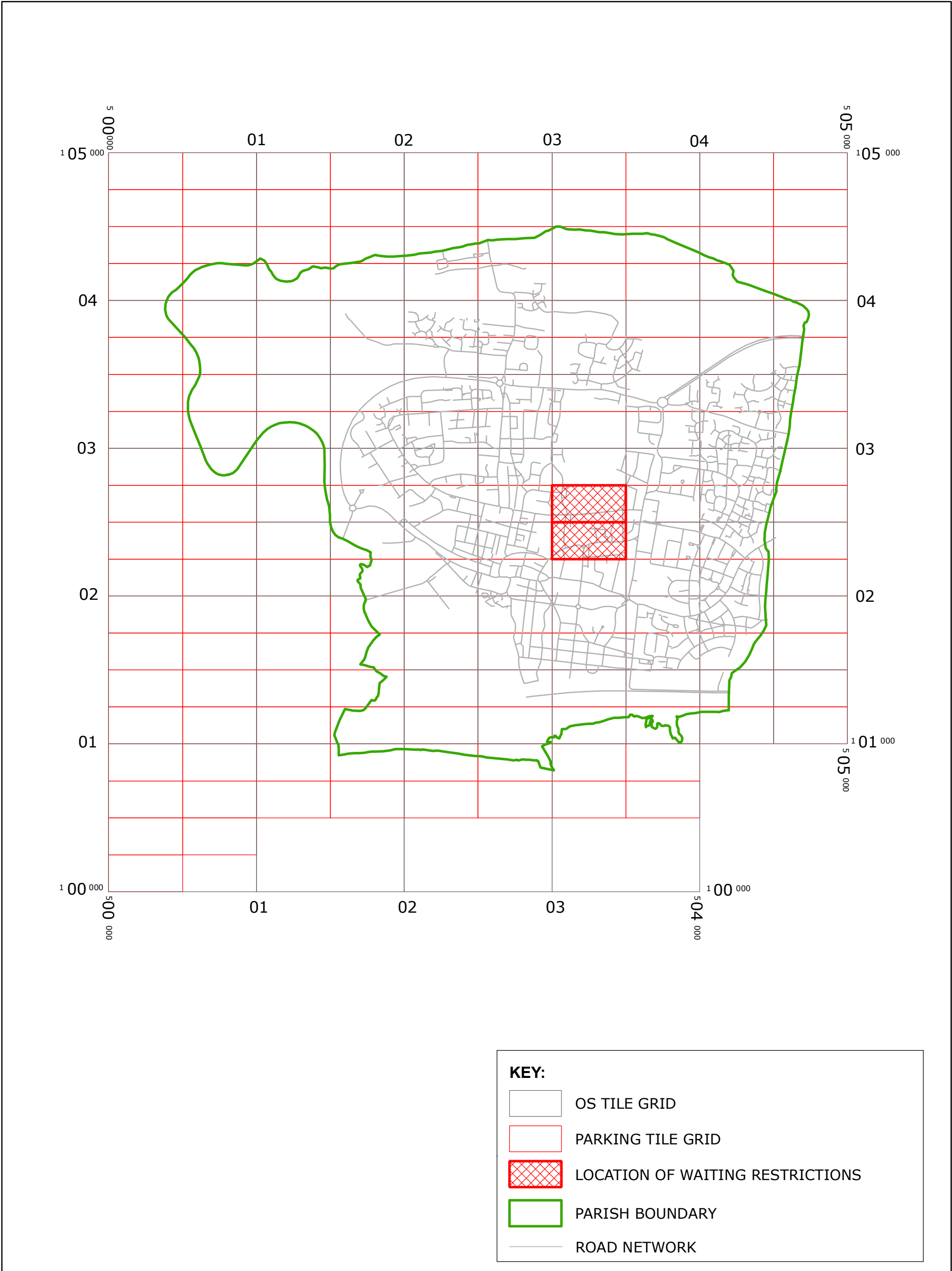


WEST SUSSEX COUNTY COUNCIL  
((ARUN DISTRICT))  
(PARKING PLACES AND TRAFFIC REGULATION)  
(CONSOLIDATION) ORDER 2010)  
(LITTLEHAMPTON: FITZALAN ROAD AND EAST STREET AMENDMENT)  
ORDER 2013


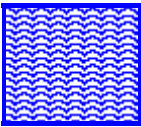
LITTLEHAMPTON: LOCATION OF WAITING RESTRICTIONS



Arun District - Key for Waiting Restrictions

All areas over which the provision of the orders apply are defined by the shaded areas as shown on the following plans plus a contiguous area not indicated on the plans of verge and/or footway between the carriageway edge and the highway boundary. The plans in this schedule are based upon grid references of the Ordnance Survey National Grid defined by the OSGB 36 triangulation.

Prohibition of waiting at any time

101		check	No waiting at any time
105		smallwave2	No waiting 8.00am-6.00pm any day

**WEST SUSSEX COUNTY COUNCIL**  
**((ARUN DISTRICT) (PARKING PLACES & TRAFFIC REGULATION)**  
**(CONSOLIDATION) ORDER 2010)**

**(LITTLEHAMPTON: FITZALAN ROAD AND EAST STREET AMENDMENT)**  
**ORDER 2013**

West Sussex County Council in exercise of their powers under Sections 1 (1) 2 (1) and (2), 4 (2), 45, 46, 49 and 53 and Part IV of Schedule 9 of the Road Traffic Regulation Act 1984 ("the Act") as amended and of all other enabling powers and after consultation with the Chief Officer of Police in accordance with Part III of Schedule 9 to the Act hereby make the following Order:-

1. This Order shall come into operation on the Fifteenth day of November 2013 and may be cited as "West Sussex County Council ((Arun District) (Parking Places & Traffic Regulation) (Consolidation) Order 2010) (Littlehampton: Fitzalan Road And East Street Amendment) Order 2013".
2. The "West Sussex County Council (Arun District) (Parking Places & Traffic Regulation) (Consolidation) Order 2010" is hereby amended by the replacement of the plan specified in the First Schedule to this Order, with the plan specified in the Second Schedule, attached hereto.
3. The "West Sussex County Council (Arun District) (Parking Places & Traffic Regulation) (Consolidation) Order 2010" is hereby amended by the insertion of the plan specified in the Third Schedule to this Order, attached hereto.

**FIRST SCHEDULE**  
**Plan to be Replaced**

TQ0302SWN (Issue Number 1)

**SECOND SCHEDULE**  
**Replacement Plan**

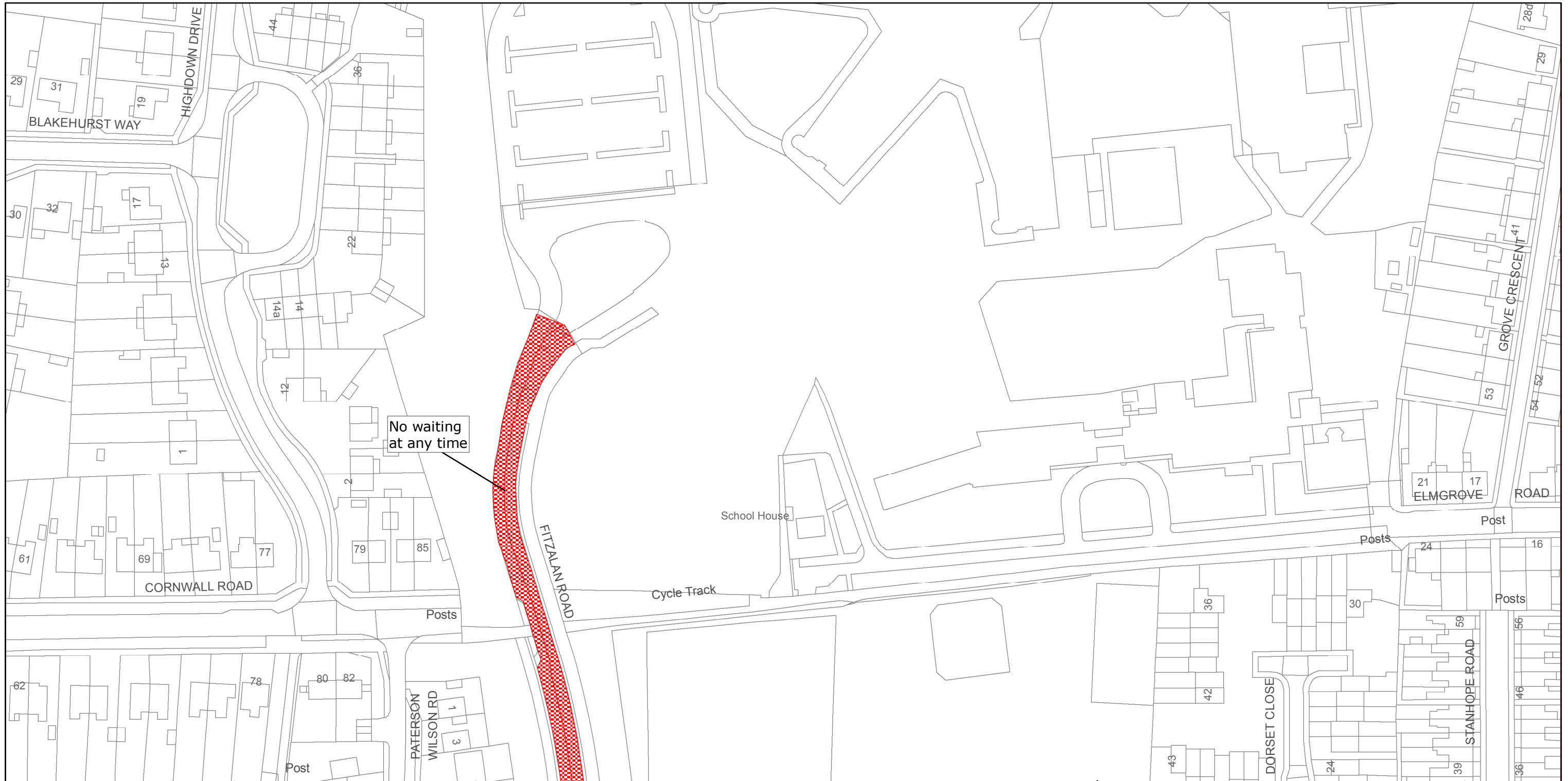
TQ0302SWN (Issue Number 2)

**THIRD SCHEDULE**  
**Plan to be Inserted**

TQ0302NWS (Issue Number 1)

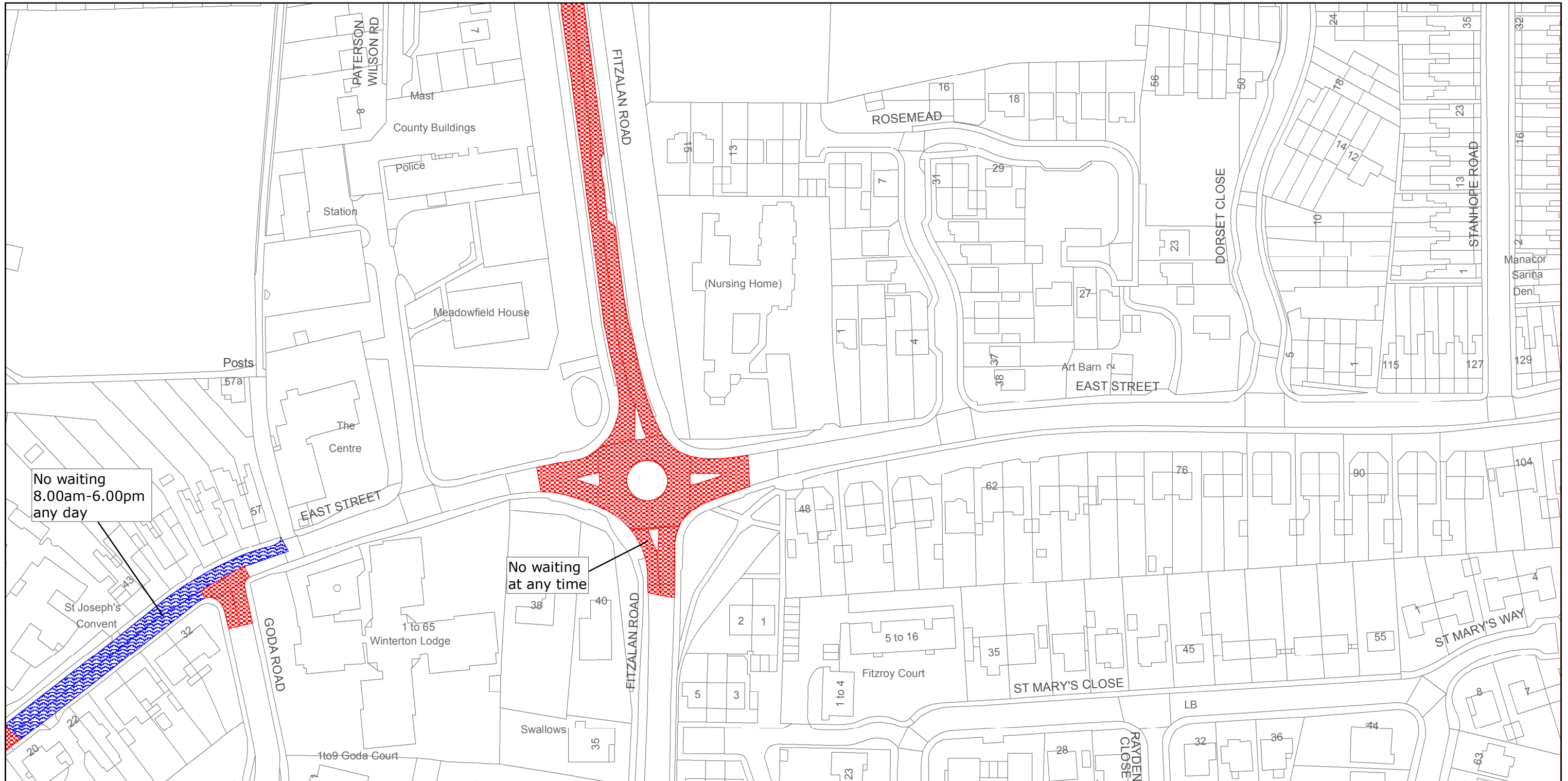
[illegible]

04/08 DELEGATED AUTHORITY



	<p>West Sussex County Council Highways &amp; Transport The Grange Tower Street Chichester West Sussex PO19 1RH</p>	<p>ARUN DISTRICT: LITTLEHAMPTON</p> <p>WAITING RESTRICTIONS</p>	<p><b>TILE REF NO:</b> <b>TQ0302NWS</b></p>	<p><b>N</b></p>  <p><b>SCALE:</b> at A3 size 1:1250</p>
<p><small>Reproduced from or based upon 2010 Ordnance Survey mapping with permission of the Controller of HMSO (c) Crown Copyright reserved. Unauthorised reproduction infringes Crown copyright and may lead to prosecution or civil proceedings West Sussex County Council Licence No. 100018485</small></p>			<p>SHEET ISSUE NO 1 SHEET ACTIVE FROM - 15/11/2013</p>	





No waiting  
8.00am-6.00pm  
any day

No waiting  
at any time



West Sussex County Council  
Highways & Transport  
The Grange  
Tower Street  
Chichester  
West Sussex  
PO19 1RH

ARUN DISTRICT: LITTLEHAMPTON  
WAITING RESTRICTIONS

Reproduced from or based upon 2010 Ordnance Survey mapping with permission of the Controller of HMSO (c) Crown Copyright reserved.  
Unauthorised reproduction infringes Crown copyright and may lead to prosecution or civil proceedings West Sussex County Council Licence No. 100018485

TILE REF NO:  
TQ0302SWN

SHEET ISSUE NO 2  
SHEET ACTIVE FROM - 15/11/2013



SCALE:  
at A3 size  
1:1250